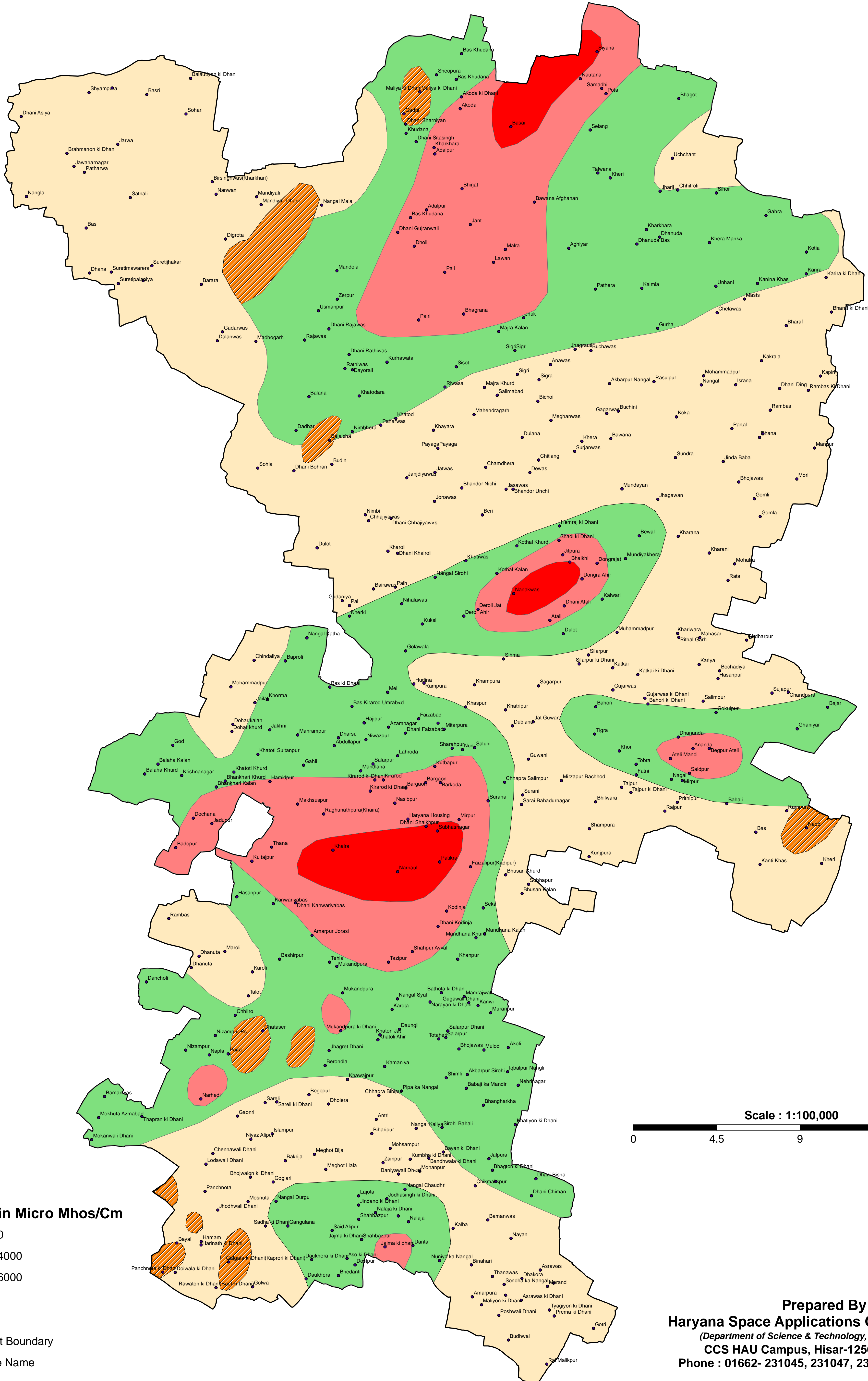



GROUND WATER QYALITY MAP OF MAHENDERGARH DISTRICT



Legend

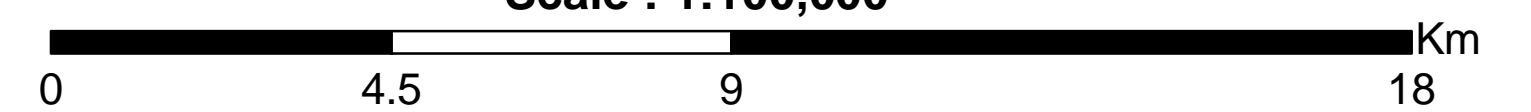
EC Value in Micro Mhos/Cm

- 0-2000
- 2000-4000
- 4000-6000
- >6000
- Hills

District Boundary

• Village Name

Scale : 1:100,000



Prepared By:
Haryana Space Applications Centre (HARSAC)
 (Department of Science & Technology, Govt. of Haryana)
 CCS HAU Campus, Hisar-125004, Haryana
 Phone : 01662- 231045, 231047, 232632 Fax: 225958