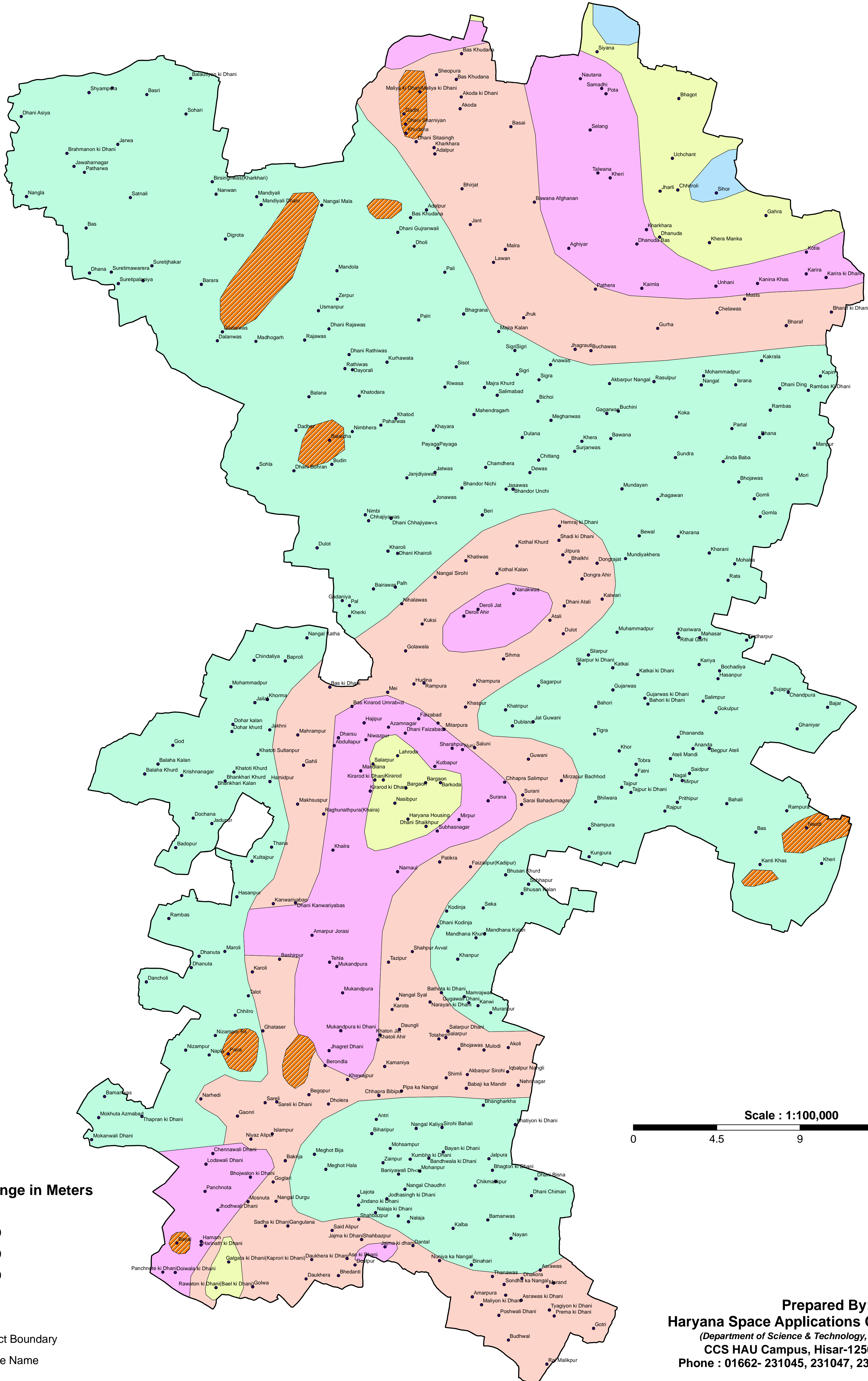



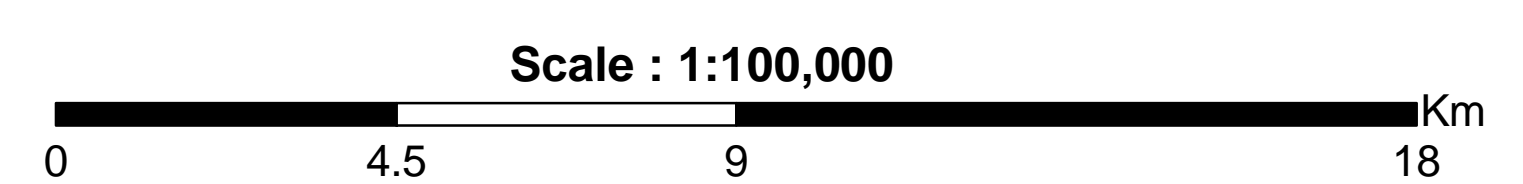
# GROUND WATER DEPTH MAP OF MAHENDERGARH DISTRICT



**Legend**

**Depth Range in Meters**

- 3-10
- 10-20
- 20-30
- 30-40
- >40
- Hill
- District Boundary
- Village Name



**Prepared By:**  
**Haryana Space Applications Centre (HARSAC)**  
 (Department of Science & Technology, Govt. of Haryana)  
 CCS HAU Campus, Hisar-125004, Haryana  
 Phone : 01662- 231045, 231047, 232632 Fax: 225958